

NATURE TRAILS

Halfway Brook Trail is a 1.2-mile pathway that travels through the Glens Falls City Watershed Property, locally known as "Potter's Woods." This trail is the result of many years of cooperative discussions and then finally an agreement between the City of Glens Falls and the Town of Queensbury to allow public access for passive recreation. This important pathway safely links the Aviation Road corridor and neighborhoods to those of Peggy Ann Road. Trail users will wind their way through sections of a working tree farm, wetlands, see a variety of wildlife present, and cross a hand-built bridge over Halfway Brook. This watershed property, though no longer part of the City's active water supply, still serves an important role in our area ecosystem.

CHECK OUT OUR OTHER PARKS!

MOUNTAIN BIKING

These trails are great for mountain biking. Want to try another trail system? Grab your bike and head on over to one of our other parks:

- Gurney Lane Recreation Area
- Gurney Lane South at Rush Pond Way
- Hudson Pointe Nature Preserve
- Feeder Canal Park

FISHING

Upstate New York offers many great opportunities for anglers. Did you know that many of our town parks are available for fishing? Give one of these a try:

- Gurney Lane Recreation Area
- Hudson River Park
- Glen Lake Canoe Access
- Feeder Canal Park
- Hovey Pond Park

SNOWSHOEING & WINTER HIKING

It's important to get out in the fresh air even in the colder months. Snowshoeing and winter hiking can also be enjoyed at some of our other parks, including:

- Gurney Lane Recreation Area
- Hovey Pond Park
- Jenkinville Park
- Feeder Canal Park
- Hudson Pointe Nature Preserve
- Halfway Brook Trail



OPEN TO THE PUBLIC DURING DAYLIGHT HOURS FOR NON-MOTORIZED RECREATION ONLY

Motorized vehicles of any kind are strictly prohibited anywhere on the trail and can be reported to the Warren County Sheriff's Office (518-743-2500).

Please report uncontrolled or aggressive dogs to SPCA of Upstate NY (518-798-5656).

Please stay on the trails and observe all posted rules.

PROHIBITED:

- Hunting, shooting, trapping
- Motorized vehicles
- Camping
- Fires
- Alcohol
- Littering
- Cutting or removal of vegetation
- Swimming



Queensbury
PARKS & RECREATION

742 Bay Road, Queensbury NY 12804
518-761-8216

recreation.queensbury.net  

Halfway Brook Trail



Queensbury
PARKS & RECREATION



TRAILS







at Halfway Brook

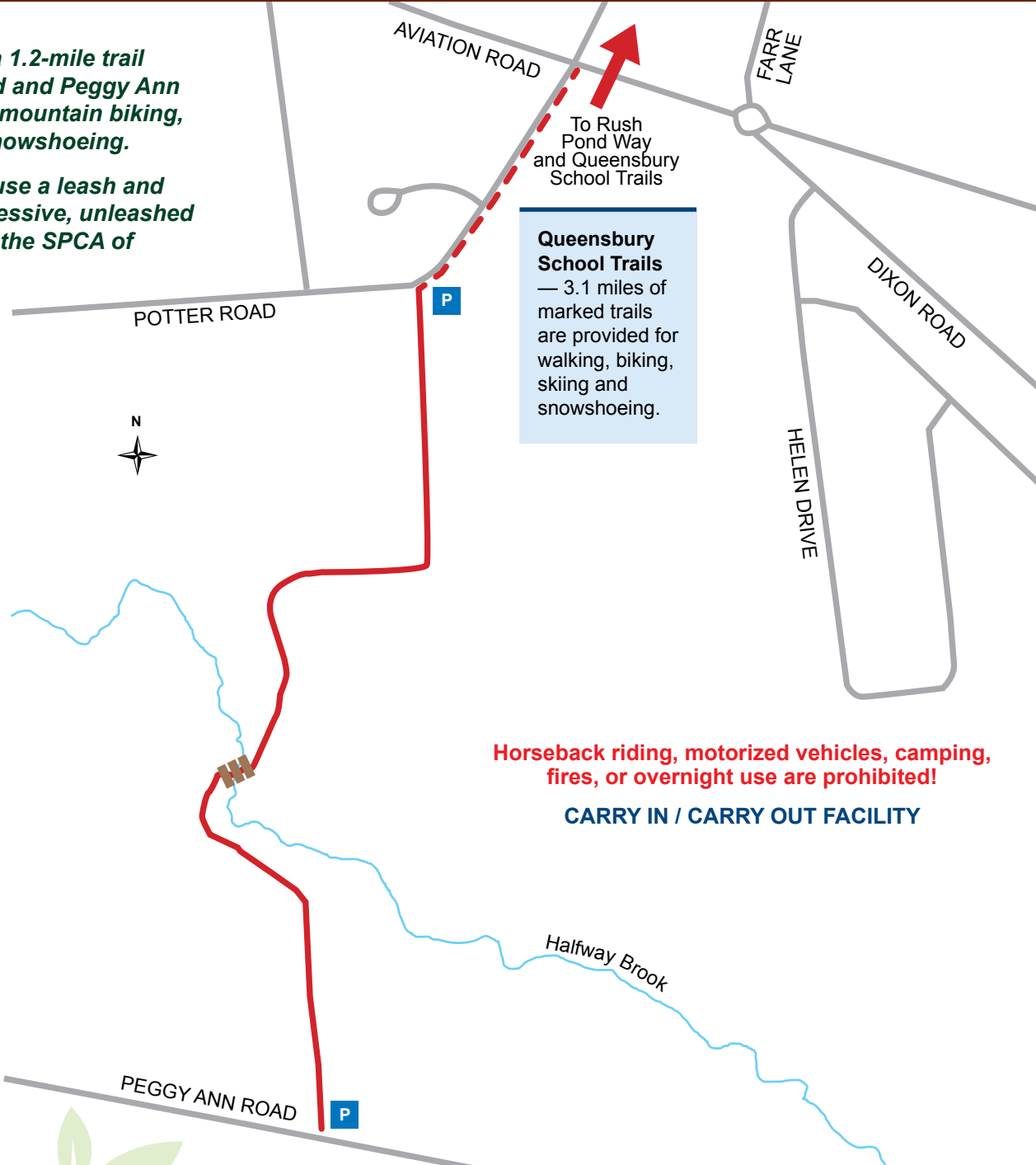
*Quality of life matters ...
explore the opportunities!*

HALFWAY BROOK TRAIL

The Halfway Brook Trail is a 1.2-mile trail that connects Aviation Road and Peggy Ann Road. It's ideal for walking, mountain biking, cross-country skiing and snowshoeing.

Dogs are welcome! Please use a leash and pick up after your pet. Aggressive, unleashed dogs should be reported to the SPCA of Upstate NY at 518-798-5656.

-  1.2 miles
 Recommended for:
 - 
 - 
 - 
 - 
-  Bridge



Queensbury School Trails
 — 3.1 miles of marked trails are provided for walking, biking, skiing and snowshoeing.

Horseback riding, motorized vehicles, camping, fires, or overnight use are prohibited!

CARRY IN / CARRY OUT FACILITY

TRAIL USER NOTE: The Halfway Brook Trail serves as a connector to the trail system at Rush Pond Way, making for a nice 4-mile, one-way stretch.



Queensbury
PARKS & RECREATION